

REC'D FEB 26 1998

**ORDINANCE NO. 51.050(1)**  
**AMENDING ORDINANCE 51.050 EXTENDING THE CORPORATE LIMITS**  
**OF THE CITY OF ELGIN**  
**TO INCLUDE CERTAIN UNINCORPORATED LAND**  
**ABUTTING THE CITY OF ELGIN**

**WHEREAS**, the City of Elgin passed Ordinance 51.050 on December 15, 1997, and

**WHEREAS**, the ordinance contained an error in that part of the legal description of the land to be annexed contained an error in the legal description based on erroneous information supplied by the Wabasha County Courthouse, and


**WHEREAS**, the City of Elgin desires to amend the said ordinance to rectify the error.


**NOW THEREFORE, IT IS ORDAINED BY THE CITY OF ELGIN, MINNESOTA**

**AS FOLLOWS:**

1. The legal description of the land to be annexed is hereby amended to that description contained on Exhibit A hereto, which is made a part hereof as though fully set forth herein.
2. This ordinance shall take effect upon the latest of date of passage, approval by the State Municipal Board, and publication according to law.

Dated: 2-9-98

  
\_\_\_\_\_  
Dan Sell, Mayor

  
\_\_\_\_\_  
Alan Christensen, City Clerk

## EXHIBIT A

Legal Description of Property to be annexed:

State of Minnesota, County of Wabasha: The West 62.75 acres of the East Half of the Northeast Quarter (E $\frac{1}{2}$ NE $\frac{1}{4}$ ) of Section 34-108-12, excepting therefrom the South 400 feet thereof. Further excepting therefrom the West 33.25 acres of the East Half of the Northeast Quarter (E $\frac{1}{2}$ NE $\frac{1}{4}$ ) of Section 34-108-12.

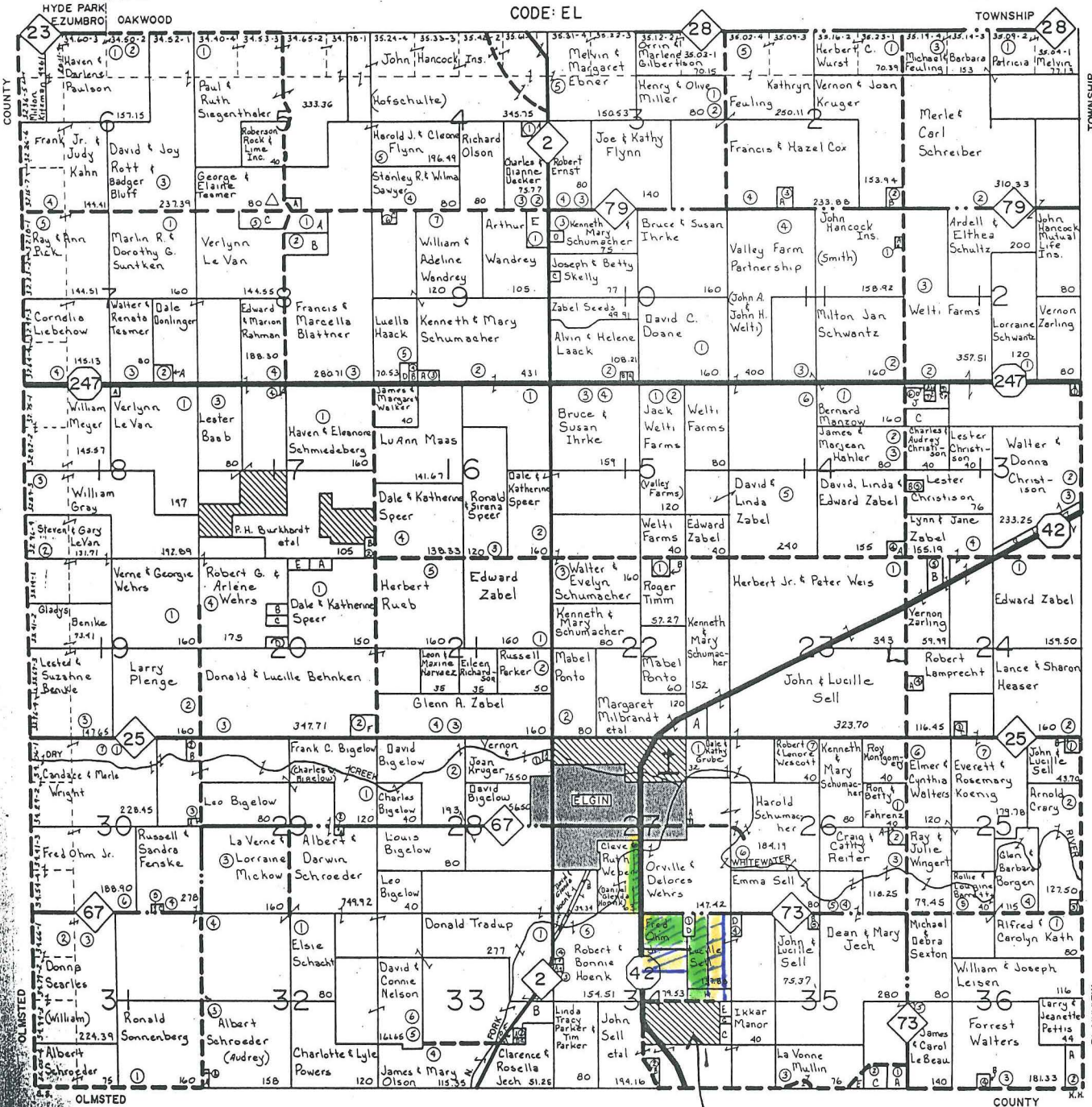
# MAP OF ELGIN



TOWNSHIP: 108 N.

RANGE: 12 W.

CODE: EL



SEE SMALL TRACT OWNERS FOLLOWING TOWNSHIP MAPS

- Property to be Annexed
- Already Annexed

Woodland Estates  
Residential  
Subdivision

