

ORDINANCE No. 97-01

AN ORDINANCE ANNEXING TO THE CITY OF WINSTED, MINNESOTA CERTAIN LANDS IN WINSTED TOWNSHIP BEING OWNED BY WILLIAM H. GILK AND DOROTHY A. GILK THAT ABUT A PORTION OF WINSTED LAKE, SAID WINSTED LAKE ALSO ABUTS A PORTION OF THE CITY OF WINSTED,

THE CITY COUNCIL OF WINSTED DOES ORDAIN:

Section 1. The City of Winsted has received the Petition of WILLIAM H. GILK and DOROTHY A. GILK, husband and wife, as tenants in common, to annex certain lands which it owns to the City of Winsted. Said lands are as described in attached Exhibit "A", which is incorporated herein by reference as though fully set forth in full. Said lands described in Exhibit "A" abut a portion of Lake Winsted and current corporate limits of the City of Winsted also abut a portion of said Lake Winsted. The City Council of the City of Winsted desires to annex such lands so as to include said lands within the City of Winsted, County of McLeod and State of Minnesota and to further adopt an Ordinance annexing said lands to said City of Winsted. Said parcel of land is currently located in Winsted Township, McLeod County, Minnesota.

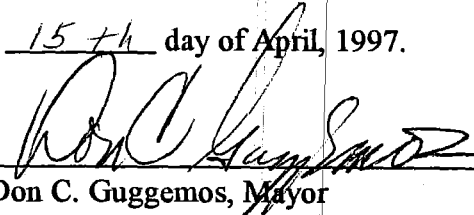
Section 2. The Mayor and the Council of the City of Winsted do hereby determine that the lands described in Section 1 above abuts Lake Winsted and the present corporate limits of the City of Winsted also abut Lake Winsted, and are urban in character, and the annexation of said lands will be to the best interest of the City of Winsted and the territory affected.

Section 3. Therefore, the lands referred to in Section 1 above and legally described in Section 1 above, are hereby annexed, added to and made a part of the City of Winsted, as effectually as if they had originally been a part thereof.


Section 4. Both the City of Winsted, Minnesota and the Township of Winsted, Minnesota have executed Waivers of the statutory 90-day period before a City Ordinance of Annexation can be adopted.

Section 5. This Ordinance shall take effect and be in force from and after its official publication and from and after the filing of a certified copy hereof with the Minnesota Municipal Board, the Clerk of Winsted Township, the McLeod County Auditor and the Secretary of State of Minnesota.

Passed by the City Council this 15th day of April, 1997.


Don C. Guggemos, Mayor

Attest:


Betty Zachmann, City Clerk

RECORDED BY APR 18 1997
M M M

The Southwest Quarter of the Southwest Quarter and the South 3 acres of the Northwest Quarter of the Southwest Quarter of Section One (1) AND That part of Government Lot One of Section Two (2) described to wit:


Commencing at the Southeast Corner of said Section 2; thence North along the East line of said Section 2, 86 rods; thence West to the shore of Winsted Lake along the Westerly extension of the North line of the South 3 acres of the Northwest Quarter of the Southwest Quarter of said Section 1; thence following the shore line of said Lake South to the South line of said Section 2; thence East along said South line to the point of beginning. ALL in Township One Hundred Seventeen (117) North of Range Twenty-seven (27) West, according to the United States Government Survey thereof, McLeod County, Minnesota.

EXHIBIT "A"

RECD BY APR 18 1997

The undersigned is City Clerk of the City of Winsted, Minnesota, and in such capacity, certifies that the attached Ordinance No. 97- 01 is a true and correct copy of the original Ordinance on file and of record in the Office of the City Clerk, City of Winsted, County of McLeod and State of Minnesota.

Dated: April 16, 1997



Betty Zachmann
City Clerk

REC'D. BY APR 07 1937
M.M.R.

AREA FOR
ANNEXATION

WINSTED
LAKE

GRASS
LAKE

INDUSTRIAL
PARK

WASH. WATER
FACTORY

WINSTED MUNICIPAL AIRPORT

CITY OF WINSTED
BASE MAP
1937
Y.C.E.
1937



Scale: 1" = 100'
1" = 100'
1" = 100'

