

REC'D. BY MAR 22 1996
MMR

782588

I hereby certify that the within instrument was filed
for record in this office on the 19 day of
Oct A.D. 19 95 at 12:25 P.M.
and was duly Microfilmed as Dep't 782588

Wendy Metcalf
County Recorder

27-22214 Deputy

ORDINANCE NO. 41

**AN ORDINANCE EXTENDING THE CORPORATE LIMITS
OF THE CITY OF DENT, COUNTY OF OTTER TAIL
TO INCLUDE CERTAIN UNINCORPORATED
PROPERTY ABUTTING UPON THE LIMITS OF THE CITY**

Pelouquin & Mungl

WHEREAS, the territory described below is not presently within the corporate limits of any incorporated city, village or borough; and

WHEREAS, the territory to be annexed is less than 60 acres; and

WHEREAS, this territory abuts upon the boundary of the City of Dent.


THE CITY COUNCIL OF DENT, MINNESOTA DOES HEREBY ORDAIN:

Section 1. Territory Annexed. The corporate limits of the City of Dent, Minnesota are hereby extended to include the unplatted property described as follows: Lot 1, Block 3, Thoelke's Addition to Dent, Minn.

Section 2. Filing. The Secretary is directed to file certified copies of this ordinance with the Board of the Township in which the property is located, the Secretary of State, the County Auditor of the County in which the property is located and the Minnesota Municipal Board, pursuant to Minn.Stat. § 414.033, Subd. 2.

Section 3. Effective Date of Annexation. This ordinance is effective and final on the date of publication and filing, pursuant to Minn.Stat. § 414.033, Subd. 2.

Adopted this 12th day of SEPT., 1995 by the City Council of Dent, Minnesota.



Eugene J. Stoll
Eugene Stoll, Mayor

Linda Ronning
Linda Ronning, City Clerk

**EFFECTIVE UPON PUBLICATION AND FILING WITH AND PURSUANT TO
MINNESOTA STATUTES 414.033, SUBDIVISION 2**

TRANSFER

entered this 14th day of Oct

1995

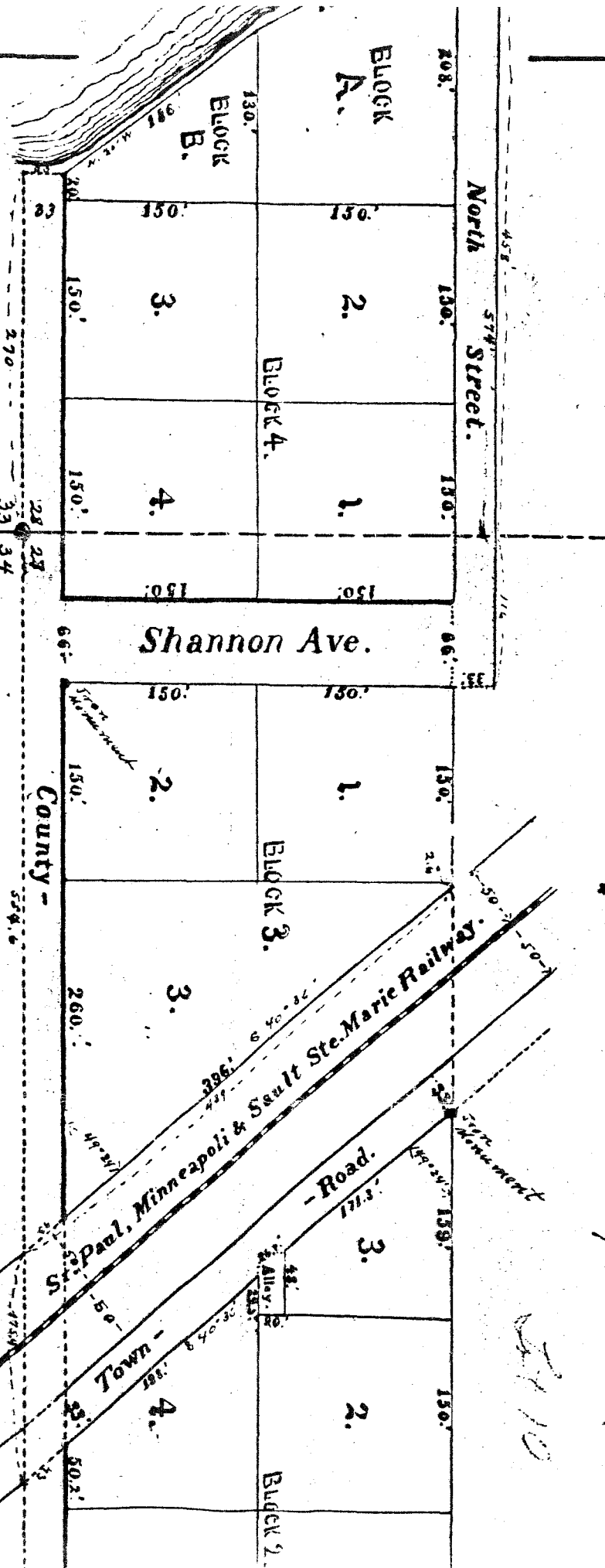
Waque Steier County Auditor

By CB

RECD BY
MAIL
OCT 27 1995

I certify that this plan
by me and of course
of the County when
of the City of St. Paul.

27 10



104436

Office of Register of Deeds,
Ottawa, Ontario, Canada.

I hereby certify that the within instrument
was filed in this Office for record on the

20th day of Sept. 1907

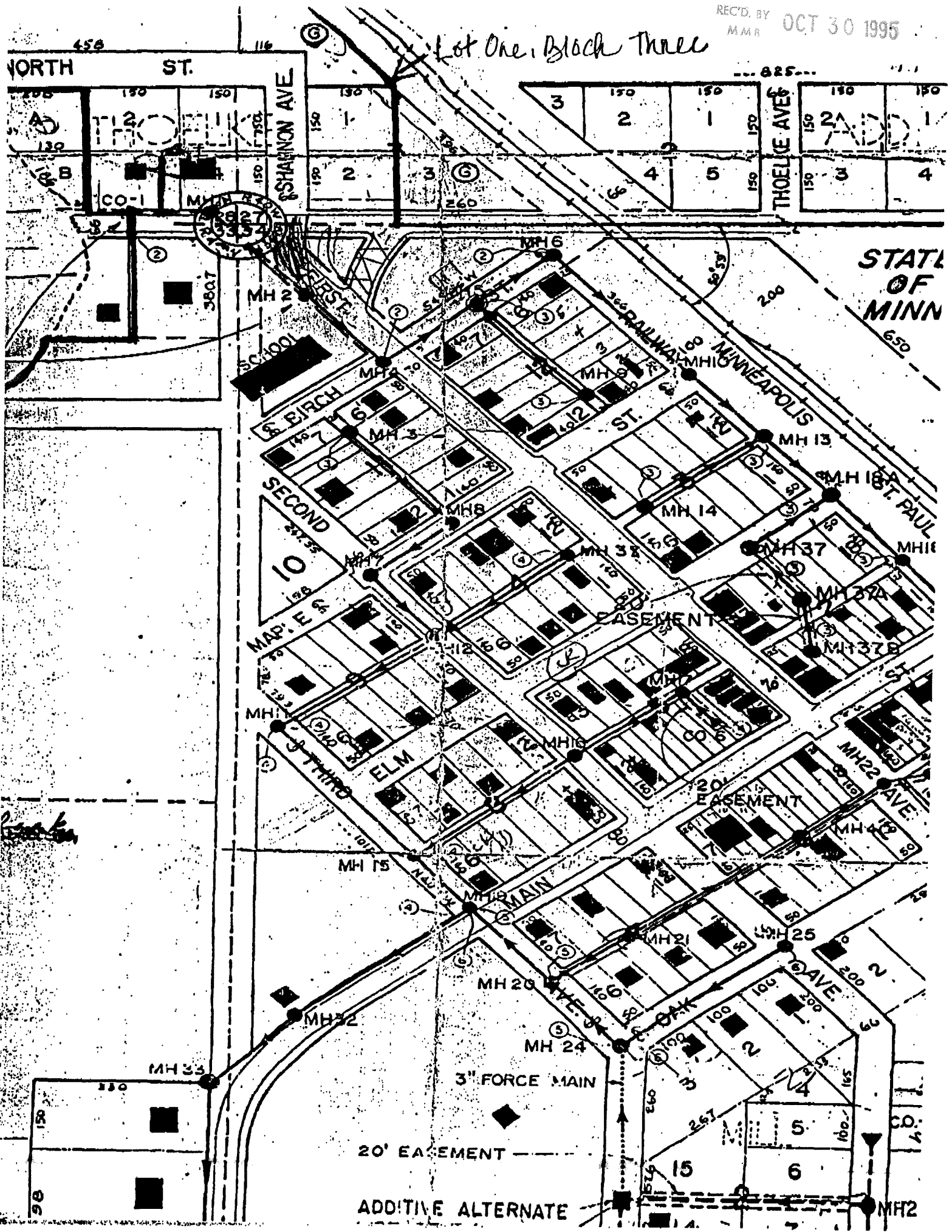
at Ottawa, Ontario, Canada.

and duly recorded in Book

Certificate of Surveyor -

J. Martin Galtrey, a civil engineer and surveyor, do
that this plat is a correct representation of the
Dunt, Wm. Fair & Co. Minn., as surveyed by me in the
year 1907, that all distances are correctly shown
and that the measurements for future survey

Lot One, Block Three



ADDITIVE ALTERNATE