

ORDINANCE NO. 251

AN ORDINANCE EXTENDING THE CORPORATE LIMITS OF THE CITY OF SLAYTON, MURRAY COUNTY, MINNESOTA, TO INCLUDE CERTAIN UNINCORPORATED PROPERTY OWNED BY AND ABUTTING UPON THE LIMITS OF THE City.

WHEREAS, the territory described below is not presently within the corporate limits of any incorporated city, village, or borough; and

WHEREAS, this territory abuts upon the corporate limits of the City of Slayton at the north and east boundaries thereof and is deemed to be urban in character; and

WHEREAS, this territory is owned in fee by the City of Slayton;

The City Council of Slayton, Murray County, Minnesota, ordains:

Section 1. Territory Annexed. The corporate limits of the City of Slayton are hereby extended to include the unplatted property described as follows now owned by the City of Slayton located in Murray County, Minnesota:

A tract of land in the Northeast Quarter (NE $\frac{1}{4}$ ) of the Southeast Quarter (SE $\frac{1}{4}$ ) of Section Sixteen (16), Township One Hundred Six North (106N), Range Forty-one West (41W), described as follows: Beginning at a point on the east section line of said Section 16 a distance of 249.6 feet south of the east quarter corner of said Section 16; thence South 89 degrees 36 minutes West a distance of 780.0 feet; thence south and parallel to the east boundary line of said Section 16 a distance of 580.0 feet; thence east and parallel to the north boundary line of this tract a distance of 780.0 feet to the east line of said Section 16; thence north along the east section line of said Section 16 a distance of 580.0 feet to the point of beginning and there terminating. Said tract contains 10.386 acres, more or less.

AND:

A tract of land in the Northeast Quarter (NE $\frac{1}{4}$ ) of the Southeast Quarter (SE $\frac{1}{4}$ ) of Section Sixteen (16), Township One Hundred Six North (106N), Range Forty-one West (41W), described as follows: Commencing at a point on the east section line of said Section 16 a distance of 249.6 feet south of the east quarter corner of said Section 16; thence South 89 degrees 36 minutes West a distance of 780.0 feet, which is the point of beginning; thence continuing South 89 degrees 36 minutes West a distance of 460.5 feet; thence south and parallel to the east boundary line of said Section 16 a distance of 580.0 feet; thence east and parallel to the north boundary line of this tract a distance of 460.5 feet; thence north and parallel to the east line of said Section 16 a distance of 580.0 feet to the point of beginning. Said tract contains 6.125 acres, more or less.

AND:


The East 400 feet of the Southeast Quarter (SE $\frac{1}{4}$ ) of Section Sixteen (16), Township One Hundred Six North (106N), Range Forty-one West (41W), EXCEPT the South 1056.50 feet thereof (all distances being measured along or parallel with the south and east lines of said Southeast Quarter (SE $\frac{1}{4}$ ); AND EXCEPT that part of said Southeast Quarter (SE $\frac{1}{4}$ ) lying northerly of the south line of the following described tract of land owned by the City of Slayton:

A tract of land in the Northeast Quarter (NE $\frac{1}{4}$ ) of the Southeast Quarter (SE $\frac{1}{4}$ ) of Section Sixteen (16), Township One Hundred Six North (106N), Range Forty-one West (41W), described as follows: Beginning at a point on the east section line of said Section 16 a distance of 249.6 feet south of the east quarter corner of said Section 16; thence South 89 degrees 36 minutes West a distance of 780.0 feet; thence south and parallel to the east boundary line of said Section 16 a distance of 580.0 feet; thence east and parallel to the north boundary line of this tract a distance of 780.0 feet to the east line of said Section 16; thence north along the east line of said Section 16 a distance of 580.0 feet to the point of beginning and there terminating. This tract contains 6.428 acres, more or less.

Section 2. Filing. The City Clerk-Administrator is directed to file certified copies of this Ordinance with the Secretary of State, the Murray County Auditor, the Clerk of Slayton Township and the Minnesota Municipal Commission.


Section 3. Effective Date of Annexation. This Ordinance takes effect upon its passage and publication and the filing of certified copies as directed in Section 2.

Adopted by the City of Slayton, Minnesota, October 17th, 1994.



KEITH P. WINTER  
MAYOR


ATTEST:



CATHY MAGNUS  
CITY CLERK-ADMINISTRATOR

CITY OF SLAYTON

REC'D. BY MMR APR 03 1995



- #29 - APRIL 2, 1951
- #104 - JAN. 7, 1963
- #134 - NOV. 4, 1975
- #135 - NOV. 4, 1975
- #136 - NOV. 4, 1975
- #137 - APRIL 5, 1976
- #140 - MAY 3, 1976
- #161 - SEPT. 18, 1978
- #164 - NOV. 20, 1978
- #173 - MAY 19, 1980
- #180 - OCT. 6, 1980
- #181 - OCT. 20, 1980
- #183 - APRIL 20, 1981
- #204 - NOV. 7, 1983
- #205 - NOV. 7, 1983
- #211 - JULY 2, 1984
- #224 - SEPT. 6, 1988

MUNICIPAL BOARD ANNEXATION ORDER #A-3544 JULY 6, 1980

NOT SHOWN PART OF LOT 1 IN SEC. 16

MUNICIPAL BOARD ANNEXATION ORDER #A-3286 DEC. 19, 1978

ORD. NO. 204 NOV. 7, 1983

ORD. #137 APRIL 5, 1976 REPEAL

ORD. #140 MAY 3, 1976

ORD. #180 OCT. 6, 1980

ORD. #183 APRIL 20, 1981

ORD. #164 NOV. 20, 1978

MUNICIPAL BOARD ANNEXATION ORDER #A-3286 DEC. 19, 1978

MUNICIPAL BOARD ANNEXATION ORDER #A-3544 JULY 6, 1980

ORD. #173 MAY 19, 1980

ORD. #224 SEPT. 6, 1988

ORD. #134 NOV. 4, 1975

ORD. #29 APRIL 2, 1951

ORD. #161 SEPT. 18, 1978

ORD. #211 JULY 2, 1984

ORD. #104 JAN. 7, 1963

ORD. #130 NOV. 4, 1975

ORD. #135 NOV. 4, 1975

6.725

SOFTBALL FIELDS 10-382

6.428

CITY OF SLAYTON 9.402

