

REC'D. BY  
MARR FEB 13 1995

PETITION FOR ANNEXATION

TO: THE CITY OF MONTEVIDEO

Your Petitioner, Chippewa County, respectfully represents and states to the City Council of the City of Montevideo as follows:

1. That Petitioner is the owner in fee of the real estate described on Exhibit A attached hereto and incorporated herein by reference.

2. That Petitioner requests that said premises be annexed to and included within the corporate limits of the City of Montevideo as provided in Minnesota Statutes Section 414.033, Subd. 5.

3. Said premises abut the city limits of the City of Montevideo at the easterly edge of the City.

4. That the premises are about to become suburban in character and are susceptible to municipal control and development by the City of Montevideo.

5. That the premises contain less than sixty (60) acres of land.

6. That the Petitioner is the sole owner of the premises described in Exhibit A.

7. That the annexation of said premises to the City of Montevideo will be in the best interests of the City of Montevideo and the premises proposed to be annexed.

8. That all property being annexed pursuant to this Petition be zoned IP, Industrial Park District, pursuant to

REC'D. BY FEB 13 1995  
M M G

Section 9-9 of the ordinances of the City of Montevideo.

WHEREFORE: Your petitioner requests that said premises be annexed to the City of Montevideo by ordinance and be zoned IP, Industrial Park District.

Dated this 1<sup>ST</sup> day of FEBRUARY, 1995.

CHIPPEWA COUNTY

By Cliff McIntosh

By Jon Clauson

cityciv\2a95.pet



REC'D BY FEB 13 1995  
M.M.P.


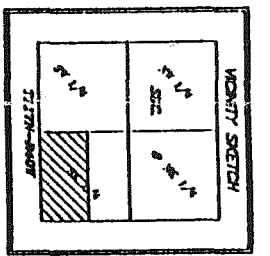
EXHIBIT A

That part of the Southeast Quarter (SE 1/4) of Section Eight (8), Township One Hundred Seventeen (117), Range Forty (40), lying Northeasterly of Minnesota Trunk Highway No. 7, except that part thereof platted as County Farm Lots, being in Chippewa County, Minnesota.

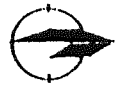
RECORDED BY FEB 17 1908  
M.A.M.

# COUNTY FARM LOTS

E.M.A. Co.  
Scales 8  
11721-1600



Color	Symbol	Description
Black	—	Section Boundary
Black	- - - -	Lot Boundary
Black	—	Right of Way
Black	—	Water
Black	—	Setback
Black	—	Survey Line
Black	—	Other



Prepared by  
E.M.A. Co.  
Scales 8  
11721-1600

### LEGEND

- Road and Pipe
- Right of Way
- Water
- Setback
- Survey Line
- Other

