

ORDINANCE NO. 1994-4

AN ORDINANCE EXTENDING THE CORPORATE LIMITS  
OF THE CITY OF ROGERS TO INCLUDE CERTAIN  
UNINCORPORATED TERRITORY ABUTTING THE CITY  
LIMITS NOT EXCEEDING 60 ACRES UPON PETITION FOR  
ANNEXATION FROM ALL OF THE PROPERTY OWNERS THEREOF  
(LYNCH)

WHEREAS, certain territory described below is not presently included within the corporate limits of any incorporated City; and

WHEREAS, the territory described below is less than 60 acres in area; and

WHEREAS, the territory described below abuts upon the City limits at the north boundary thereof and is deemed to be urban or suburban in character; and

WHEREAS, a certain Petition dated December 8, 1993, requesting annexation of the territory described below was duly presented to this Council on the 14th day of December, 1993; and

WHEREAS, the Petition was signed by all owners of the territory described below.

NOW, THEREFORE, the City Council of the City of Rogers, Minnesota, ordains:

Section 1. Determination of Facts. The City Council hereby determines:

- (1) That the territory described below abuts upon the City limits and is deemed to be urban or suburban in character;
- (2) That the territory described below is appropriate for annexation as it is suitable for commercial, industrial, residential and public uses and needs city services for environmentally and economically sound development.
- (3) That none of the territory is now included within the limits of any city;
- (4) That the territory is 60 acres or less in area; and
- (5) The City has received a petition for annexation from all of the property owners (to wit: John Anthony Lynch) of the territory described below.

Section 2. Population. The population of the territory described below is zero (0) residents.


Section 3. Territory Annexed. The corporate limits of the City are hereby extended to include the unplatted land described as follows, which land is situated in the County of Hennepin and State of Minnesota, to-wit:

The South 825 feet of the Northeast Quarter of the Northeast Quarter; and that part of the Southeast Quarter of the Northeast Quarter lying North of the South 250 feet thereof; and the South 250 feet of the East 406.8 feet of the Northeast Quarter, all in Section 15, Township 120, Range 23.

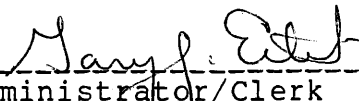
Section 4. Filing. The City Clerk/Administrator is hereby directed to file certified copies of this Ordinance with the Secretary of State, the County Auditor of the County in which the property is located, the Town Clerk of the Hassan Township and the Minnesota Municipal Board.

Section 5. Effective Date. This Ordinance takes effect upon its passage and publication and the filing of a certified copy as directed in Section 4 and approval by the Minnesota Municipal Board, if required.

Adopted by the City Council of the City of Rogers this 25th day of January, 1994.

  
-----  
Jerry Yarger Acting Mayor

ATTEST:

  
-----  
Administrator/Clerk  
Gary J. Eitel

(Published in the North Crow River News -----).

North 1/2 - Section 15 - 120 - 23  
 SCALE: 1 INCH = 200 FEET

REC'D. BY FEB 02 1994  
 MMR

(22)

(21)

(12)

(11)



518  
 825

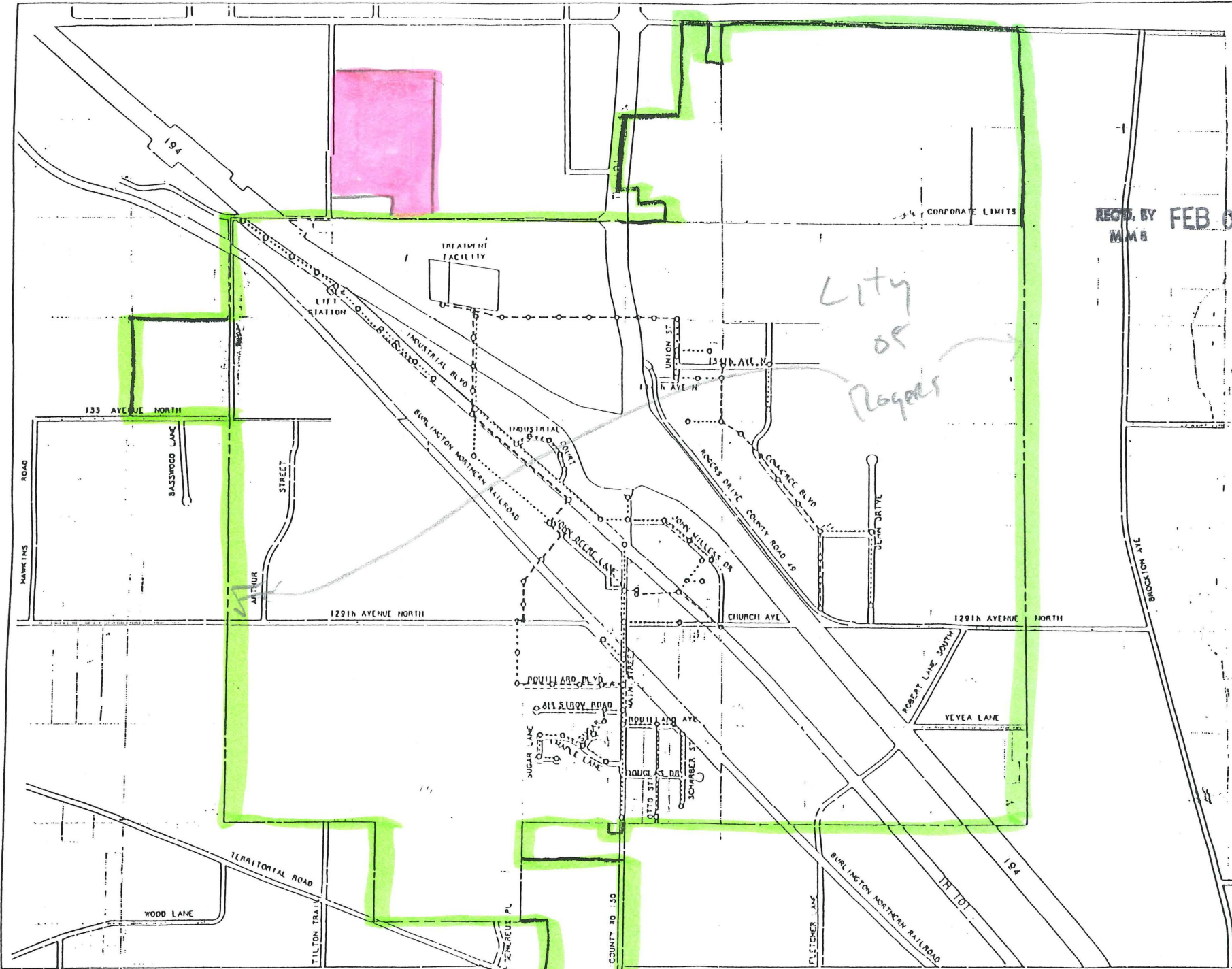
ROBERT L. BAKKA  
 County Surveyor  
 Hennepin County, Minn.  
 I.D.S. PUT ON MAP 1-17-23 BY JLM

ACREAGE							
NW 1/4				NE 1/4			
NW	SW	NE	SE	NW	SW	NE	SE
39.26	39.26	39.49	39.49	39.19	39.14	39.32	39.27

MAP #1 - LYNCH - ORDINANCE NO. 1994-4

REC'D BY FEB 02 1994  
MME

City of Rogers



LEGEND	
○	Manhole
—	Sanitary Sewer
---	Sanitary Sewer
---	Sanitary Sewer
□	Manhole

MAP #2 - LYNCH - DISTANCE NO 1994-4