

RECEIVED BY OCT 20 1992
MMB

ORDINANCE NO. 1992-1-C

AN ORDINANCE EXTENDING THE CORPORATE LIMITS OF THE CITY OF MELROSE
TO INCLUDE CERTAIN UNINCORPORATED AND UNPLATTED LAND NOT EXCEEDING
60 ACRES IN AREA ABUTTING UPON THE CITY LIMITS

WHEREAS, a certain Petition dated October 4, 1992, requesting annexation of the territory herein described, was duly presented to the City Clerk-Treasurer of the City of Melrose on the 5th day of October, 1992; and

WHEREAS, the Petition was signed by all of the owners of land within the territory described; and

WHEREAS, the City Council has determined that the Petition fills the requirement of Minnesota Statutes Section 414.033, subdivision 2, paragraph 3.

THE COUNCIL OF THE CITY OF MELROSE, MINNESOTA, ORDAINS:

Section 1. The City Council hereby determines (1) that the territory described herein abuts upon the city limits and is about to become urban or suburban in character; and (2) that none of the territory is now included within the limits of any city.

Section 2. The population of the territory is 22.

Section 3. The territory abuts the city limits of Melrose on its southerly and easterly boundaries.

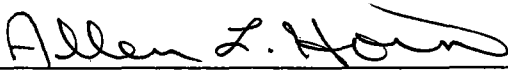
Section 4. Territory Annexed. The corporate limits of the city are hereby extended to include the unplatted land described as follows, and the same is hereby annexed to and included within the city as effectually as if it had originally been a part thereof:

That part of the Southwest Quarter of the Northeast Quarter of Section 2, Township 125 North, Range 33 West, Stearns County, Minnesota, described as follows: Commencing at the southwest corner of said Southwest Quarter of the Northeast Quarter; thence NORTH on an assumed bearing along the west line of said Southwest Quarter of the Northeast Quarter 270.37 feet to its intersection with the northerly right-of-way line of Interstate Highway No. 94 to the point of beginning of the tract to be described; thence S87°54'00"E along said right-of-way line 276.45 feet; thence N72°57'48"E along said right-of-way line 103.08 feet; thence S87°54'00"E along said right-of-way line 305.80 feet; thence continue S87°54'00"W along said right-of-way line and its easterly extension 481.40 feet to its intersection with a line 127.23 feet west of measured at right angles to and parallel with the east line of said Southwest Quarter of the Northeast Quarter; thence N00°41'00"E along said parallel line to its intersection with the centerline of Old S.T.H. #52; thence N72°49'00"W along last described centerline to the west line of said Southwest Quarter of the Northeast Quarter; thence South to the place of beginning.


Section 5. Filing. The City Clerk-Treasurer is hereby directed to file certified copies of this Ordinance with the Minnesota Municipal Board, the Secretary of State, the Town Clerk of Grove Township, and the County Auditor for Stearns County.

Section 6. Effective Date. This Ordinance takes effect upon its passage and publication and the filing of certified copies as directed by Minnesota Statutes and approval of the Ordinance by the Minnesota Municipal Board.

Adopted by the Council this 15th day of October, 1992.

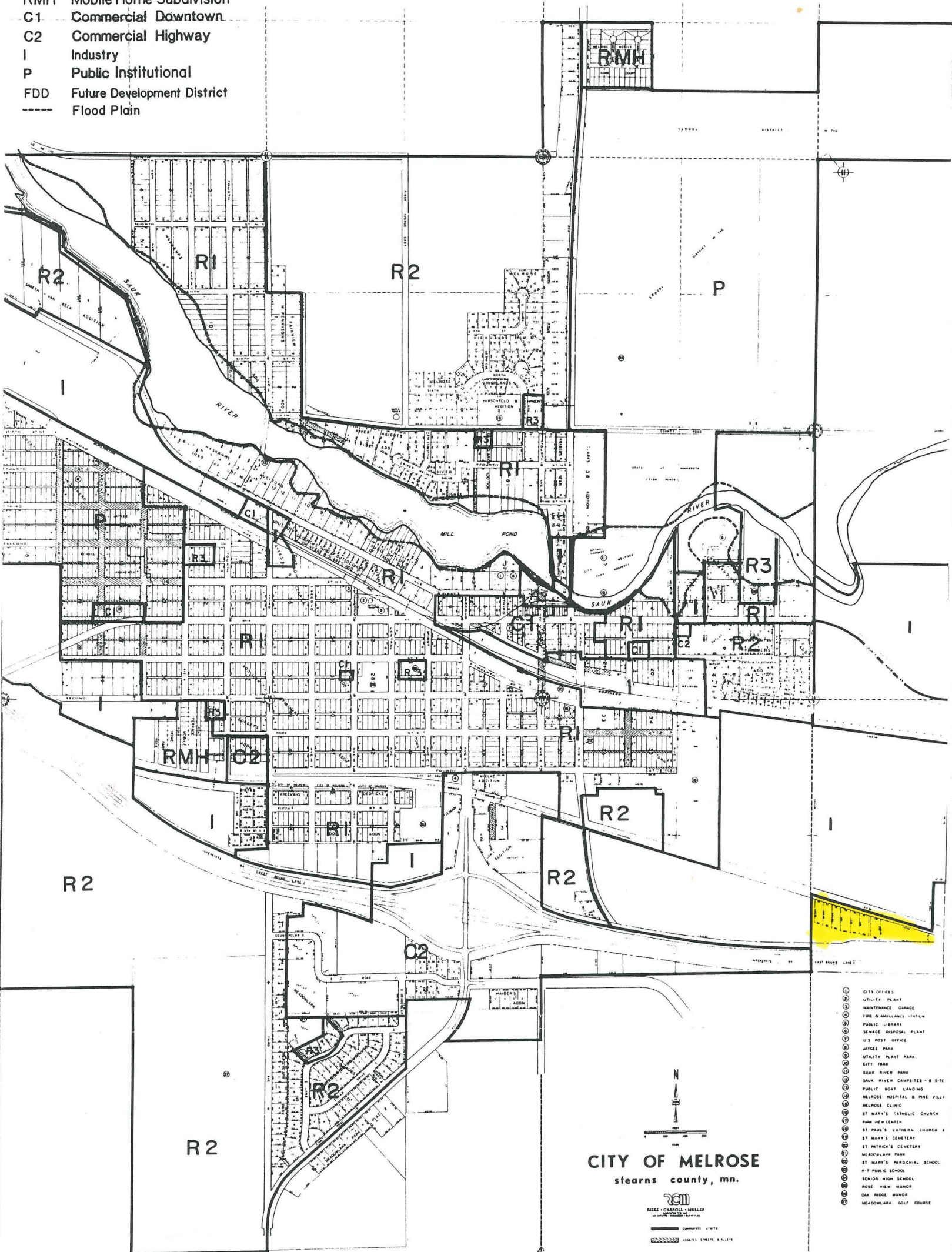

 Allen L. Horn
 Mayor of the City of Melrose, Minnesota

ATTEST:


 Rose Ann Inderrieden
 City Clerk-Treasurer
 City of Melrose, Minnesota

ZONING DISTRICTS

- R1 Residential
- R2 Moderate Density Residential
- R3 Multiple Family Residential
- RMH Mobile Home Subdivision
- C1 Commercial Downtown
- C2 Commercial Highway
- I Industry
- P Public Institutional
- FDD Future Development District
- Flood Plain



- ① CITY OFFICES
- ② UTILITY PLANT
- ③ MAINTENANCE GARAGE
- ④ FIRE & AMBULANCE STATION
- ⑤ PUBLIC LIBRARY
- ⑥ SEWAGE DISPOSAL PLANT
- ⑦ U.S. POST OFFICE
- ⑧ JAYCEE PARK
- ⑨ UTILITY PLANT PARK
- ⑩ CITY PARK
- ⑪ SAUK RIVER PARK
- ⑫ SAUK RIVER CAMPSITES - B SITE
- ⑬ PUBLIC BOAT LANDING
- ⑭ MELROSE HOSPITAL & PINE VILLY
- ⑮ MELROSE CLINIC
- ⑯ ST. MARY'S CATHOLIC CHURCH
- ⑰ PARK VIEW CENTER
- ⑱ ST. PAUL'S LUTHERAN CHURCH
- ⑲ ST. MARY'S CEMETERY
- ⑳ ST. PATRICK'S CEMETERY
- ㉑ MEADOWLARK PARK
- ㉒ ST. MARY'S PARISH SCHOOL
- ㉓ K-7 PUBLIC SCHOOL
- ㉔ SENIOR HIGH SCHOOL
- ㉕ ROSE VIEW MANOR
- ㉖ OAK RIDGE MANOR
- ㉗ MEADOWLARK GOLF COURSE

CITY OF MELROSE
stearns county, mn.



POLICE 256-4247 or 256-7241
 FIRE 256-4247
 AMBULANCE 256-4231
 CITY HALL 256-4270
 CITY CLERK 256-3859
 CITY MAINTENANCE 256-4247
 UTILITY PLANT 256-4247

REC'D. BY **OCT 19 1992**
MMB