

PETITION FOR ANNEXATION
IN ACCORDANCE WITH M.S.A. 414.033

TO THE COUNCIL OF THE CITY OF MILACA, MINNESOTA:

We, the undersigned, all of the owners of the territory described below, hereby request the Council to annex this territory to the City and to extend the City boundaries to include the same, and for that purpose respectfully state:

1. The territory to be annexed consists entirely of unplatted lands not exceeding 200 acres in area. All of these lands lie entirely within the County of Mille Lacs, Minnesota, and the description of such lands is as follows:

The West Half of the West Half of the East Half of the Northeast Quarter of the Southwest Quarter ($W\frac{1}{2}$ of $W\frac{1}{2}$ of $E\frac{1}{2}$ of $NE\frac{1}{4}$ of $SW\frac{1}{4}$); AND the West Half of the Northeast Quarter of the Southwest Quarter ($W\frac{1}{2}$ of $NE\frac{1}{4}$ of $SW\frac{1}{4}$); AND the West Half of the Southeast Quarter of the Southwest Quarter ($W\frac{1}{2}$ of $SE\frac{1}{4}$ of $SW\frac{1}{4}$), all lying in Section Thirty (30), Township Thirty-eight (38), Range Twenty-six (26), Mille Lacs County, Minnesota, LESS AND EXCEPTING therefrom all land lying West of the East boundary of Parcel 18 on the plat designated as Minnesota Department of Transportation Right of Way Plat Number 48-10 on file and of record in the office of the County Recorder in and for Mille Lacs County, Minnesota;

Also including the following tract:

The East Half of the Southeast Quarter of the Southwest Quarter ($E\frac{1}{2}$ of $SE\frac{1}{4}$ of $SW\frac{1}{4}$) of Section Thirty (30), Township Thirty-eight (38), Range Twenty-six (26), less and excepting therefrom the following tracts:

FIRST EXCEPTED TRACT: A parcel of land in the East One-half of the Southeast Quarter of the Southwest Quarter ($E\frac{1}{2}$ of $SE\frac{1}{4}$ of $SW\frac{1}{4}$) of Section 30, Township 38 North, Range 26 West, described as follows: Beginning

at a point on the South section line of said Section 30, 1527.3 feet East of the Southwest section corner of Section 30; thence North 390.5 feet; thence East and parallel to the South section line 669.3 feet to the North and South One-quarter line, 390.5 feet to the South section line of Section 30; thence West on and along said Section line 669.3 feet to the point of beginning, containing six (6) acres in the County of Mille Lacs, State of Minnesota; and further excepting 3.48 acre tract conveyed to the State of Minnesota as described in 123 Deeds, 501, of Section 30, Township 38 North, Range 26 West, according to the United States Government Survey thereof.

SECOND EXCEPTED TRACT: The North 281.00 feet of the South 671.50 feet, as measured along the West line, of the East Half of the Southeast Quarter of the Southwest Quarter (E $\frac{1}{2}$ of SE $\frac{1}{4}$ of SW $\frac{1}{4}$) of Section Thirty (30), Township Thirty-eight (38), Range Twenty-six (26), Mille Lacs County, Minnesota, excepting therefrom all that part thereof taken for right-of-way for a realignment of County State Aid Highway No. 2, and designated as Parcel No. 20, on the duly recorded plat of MINNESOTA DEPARTMENT OF TRANSPORTATION RIGHT OF WAY PLAT No. 48-28*, being an amendment to State Highway Right of Way Plat No. 48-10 & 48-26. Containing 4.00 acres, more or less, lying westerly of said right-of-way.

2. The territory and land described above abuts upon the City limits of the City of Milaca, Minnesota on the north thereof.
3. That none of said lands are presently included within the corporate limits of any incorporated city.
4. That all of said territory and land is urban or suburban or is about to become urban or suburban in character.

Dated: April 6, 1992.


NAMES OF ALL PARTIES
ENTITLED TO NOTICE
UNDER M.S.A. 414.09:

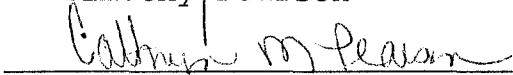
County of Mille Lacs
c/o Elmer Warolin
Auditor/Treasurer

The Town of Borgholm
c/o Trudy Wedell, Clerk

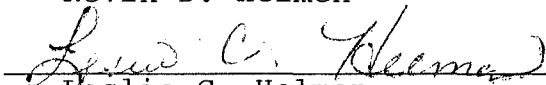
Mille Lacs County
Planning Commission
c/o Randy Piasecki,
Secretary


Evelyn M. Hendrickson


Timothy Pearson


Cathryn M. Pearson


Kevin D. Helmen


Leslie C. Helmen

HIGHWAY

NO.

691

