

ORDINANCE NO. 74, 2ND SERIES

AN ORDINANCE ANNEXING CERTAIN PARCELS TO THE CITY OF INTERNATIONAL FALLS AND PLACING THE SAME WITHIN THE JURISDICTION OF SAID CITY.

THE CITY COUNCIL OF THE CITY OF INTERNATIONAL FALLS, MINNESOTA DOES ORDAIN AS FOLLOWS:

Section 1. That Lots Fifteen and Sixteen (15 & 16) of the Plat of Goldville West of County Road 106, Lots Seventeen and Eighteen (17 & 18) of said Plat and that portion of vacated avenue known as Gold Avenue due East of Lots Seventeen and Eighteen (17 & 18) of said Plat are receiving Sheriff protection.

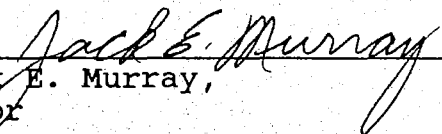
Section 2. That after due consideration, the City Council has deemed it to be in the best interest of the City that said lots, which is composed of approximately four acres, be annexed to and become a part of said City.

Section 3. The boundaries of said property to be annexed are, as follows: Eastern Boundary: West Right of Way of County Road 106 North of the South line of Lot Eighteen (18), Plat of Goldville extended easterly. Northern Boundary: South Right of Way line of North Street between the West lines of Lot Eighteen (18) and the East line of Lot Fifteen (15) of said Plat extended Northerly. Western Boundary: Westerly line of Lot Seventeen and Eighteen (17 & 18) of said Plat. Southern Boundary: South line of Lot Eighteen (18) extended easterly to the Western Right of Way of County Road 106.

Section 4. That accordingly, Lots Fifteen and Sixteen (15 & 16) of the Plat of Goldville West of County Road 106, Lots Seventeen and Eighteen (17 & 18) of said Plat and that portion of vacated avenue known as Gold Avenue due East of Lots Seventeen and Eighteen (17 & 18) of said Plat, be and they are, annexed to the City of International Falls and that said tracts of land hereby are a part of and subject to the jurisdiction of the City of International Falls, Minnesota, and are Zoned C-2 in accordance with the City Code.


Section 5. City Code Chapter 1 entitled "GENERAL PROVISIONS AND DEFINITIONS APPLICABLE TO THE ENTIRE CITY INCLUDING PENALTY FOR VIOLATION", and City Code Section 1.99, "VIOLATION A MISDEMEANOR", are hereby adopted by reference as though repeated verbatim herein.

Section 6. After adoption, signing and attestation, this Ordinance shall be published once in the official newspaper of the City and shall be in effect on and after the day following publication.



Jack E. Murray,
Mayor

ATTEST:



Gary Davison,
City Clerk/Treasurer

Passed its first reading this 14th day of August, 1991.
Passed its second reading this 26th day of August, 1991.

I, Jack E. Murray, hereby approve the foregoing Ordinance this 26th day of August, 1991.

Published: Wednesday, September 4, 1991

Red - proposed area to be annexed
Black - city limits

CANADA

RAINY LAKE

FORT FRANCES

RAINY RIVER

RAIVER

CITY BEACH

CLARKS PARK

ISLAND VIEW 6.3 MI.

RAINY RIVER DISTRICT
KOOCHICHIING CO

BOISE CASCADE

PULPWOOD STORAGE

INTERNATIONAL FALLS

MINNESOTA DAKOTA AND WESTERN

ONTARIO MINNESOTA

FALLS SR. HIGH

RAINY RIVER COMMUNITY COLLEGE

KEECHAN DRIVE

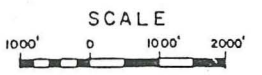
SEWAGE DISPOSAL PONDS

GOLF COURSE

CEMETARY

FALLS INTERNATIONAL AIRPORT

VICINITY MAP
of
INTERNATIONAL FALLS



DRAWN BY G. SKALLMAN
4/20/78

LEGEND

- U.S. TRUNK HIGHWAY 55
- STATE TRUNK HIGHWAY 11
- COUNTY STATE AID HIGHWAY 2
- COUNTY ROAD 22
- CITY PROPERTY [Symbol]
- (Outside of City Limits)



REVISED BY SEP 03 1991
MMI

BURLINGTON

DULUTH

AND

PACIFIC