

REC'D. BY  
MMB JAN 05 1990

REC'D. BY  
MMB APR 4 1990

ORDINANCE NO. 1005

AN ORDINANCE EXTENDING THE CORPORATE LIMITS OF THE CITY OF COOK TO INCLUDE CERTAIN UNINCORPORATED PROPERTY OWNED BY AND ABUTTING UPON THE LIMITS OF THE CITY.

WHEREAS, the territory described below is not presently within the corporate limits of any incorporated city and

WHEREAS, this territory abuts upon the corporate limits of the city at the West boundary thereof and is deemed to be urban or suburban in character; and

WHEREAS, this territory is owned in fee by the City

The City Council of Cook ordains:

Section 1. **Territory annexed.** The corporate limits of the City of Cook are hereby extended to include the unplatted property described as follows:

That Part of Government Lot Two (2) or the Southeast one-quarter of the Northeast one-quarter (SE $\frac{1}{4}$  of NE $\frac{1}{4}$ ), Section Thirteen (13), Township Sixty-two (62), Range Nineteen (19) lying and being South of the Little Fork River as it exists to date hereof, according to the U.S. Government survey thereof, said tract of land being an irregular parcel bounded on the West, North and East by the said Little Fork River and on the South by the North boundary line of Government Lot Three (3).

And

That portion of Government Lot Three (3), Section Thirteen (13), Township Sixty-two (62) North, Range Nineteen (19) West lying between the Little Fork River as it exists of the the date hereof according to the U.S. Government survey thereof, said tract of land being an irregular parcel bounded on the West by the Little Fork River on the East by the Little Fork River and the East line of Government Lot Three (3), Section Thirteen (13), Township Sixty-two (62) North, Range Nineteen (19) West, all lying North of U.S. High-

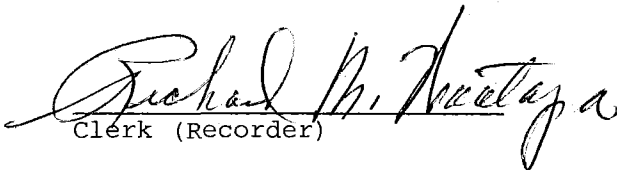
way 53 EXCEPTING the following described property: Part of Lot 3 beginning 250 feet North of the  $W\frac{1}{4}$  corner of Section 18, Township 62, Range 18, thence West 211.17 feet; thence South 195.97 feet to the North line of Highway 53; thence East 211.2 feet to east line of said Lot 3; thence North 199.78 feet to the point of beginning, Section Eleven (11), Township Sixty-two (62), Range Nineteen (19).


Section 2. **Filing.** The City Clerk (Recorder) is directed to file certified copies of this ordinance with the Secretary of State, the County Auditor of the County in which the property is located, the Town Clerk of the affected Township and the Minnesota Municipal Board.

Section 3. **Effective date of annexation.** This ordinance takes effect upon its passage and publication and the filing of certified copies as directed in Section 2.

Adopted by the City of Cook, Minnesota December 12, , 19 89 .

Attest:

  
Clerk (Recorder)

  
Mayor

Published in Cook News Herald , 19 \_\_\_\_ .  
December 21, 1989

REC'D. BY  
MMB JAN 05 1990

REC'D. BY  
MMB APR 4 1990

ORDINANCE NO. 1006

AN ORDINANCE EXTENDING THE CORPORATE LIMITS OF THE CITY OF COOK TO INCLUDE CERTAIN UNINCORPORATED PROPERTY OWNED BY AND ABUTTING UPON THE LIMITS OF THE CITY.

WHEREAS, the territory described below is not presently within the corporate limits of any incorporated city and

WHEREAS, this territory abuts upon the corporate limits of the city at the West boundary thereof and is deemed to be urban or suburban in character; and

WHEREAS, this territory is owned in fee by Kenneth Leding who has petitioned the City Council for this annexation.

The City Council of Cook ordains:

Section 1. **Territory annexed.** The corporate limits of the City of Cook are hereby extended to include the unplatted property described as follows:

Part of Lot Three (3) beginning 250 feet North of the W $\frac{1}{4}$  corner of Section Eighteen (18), Township Sixty-two (62), Range Eighteen (18); thence West 211.7 feet; thence South 195.97 feet to the North line of Highway 53; thence East 211.2 feet to the East line of said Lot 3; thence North 199.78 feet to the Point of Beginning, Section Thirteen (13), Township Sixty-two (62), Range Nineteen (19).

Section 2. **Filing.** The City Clerk (Recorder) is directed to file certified copies of this ordinance with the Secretary of State, the County Auditor of the County in which the property is located, the Town Clerk of the affected Township and the Minnesota Municipal Board.

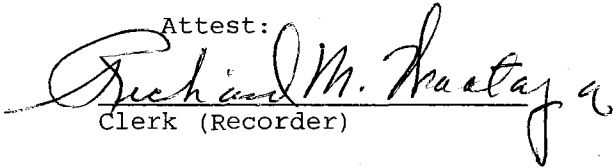
Section 3. **Effective date of annexation.** This ordinance takes effect


REC'D. BY APR 4 1990  
MMB

upon its passage and publication and the filing of certified copies as directed in Section 2.

Adopted by the City of Cook, Minnesota December 12, 1989.

Attest:

  
Clerk (Recorder)

  
Mayor

Published in Cook News Herald, 19    .

December 21, 1989



REC'D BY SEP 05 1989  
MMB

GOV'T. LOT 2 SEC.13 T62N R19W


GOV'T. LOT 3 SEC.13 T62N R19W

LEGEND  
PARCELS TO ANNEX

CITY PARCEL  
6.18 ACRES



LEDING PARCEL  
0.91 ACRES



LIMITS

RANGE

CITY

EXIST.

OWENS

SPRING

VINE

AVENUE

PARK

AVENUE

LITTLE

FORK

RIVER

BLOCK 5

BLOCK 1

LANTZ  
ADDITION

BLOCK 4

BLOCK 3

STREET

BLOCK

STATE



MAP SHOWING PARCELS TO BE  
ANNEXED BY THE CITY OF COOK

COOK, MINNESOTA

SCALE 1"=200'

JUNE 23, 1988

JOHN BAKER ENGINEERING INC.  
CHISHOLM, MINNESOTA