

ORDINANCE NO. 404

AN ORDINANCE ANNEXING LAND OWNED BY THE CITY OF FOREST LAKE

The City Council of the City of Forest Lake, Minnesota hereby ordains:

Section 1 That parcel of land described as Tract E, Registered Land Survey No. 107, Washington County, Minnesota is presently owned by the City of Forest Lake and is hereby annexed to the City of Forest Lake by this Ordinance.

Section 2 A copy of this Order together with a map outlining the parcel hereby annexed shall be filed with the Minnesota Secretary of State, the Municipal Board, the Township of Forest Lake and the Washington County Auditor and shall be effective upon approval by the Minnesota Municipal Board.

Passed and adopted by the City Council, City of Forest Lake, Minnesota this 12th day of June, 1989

City of Forest Lake

By           /s/ John Skoglund            
Mayor

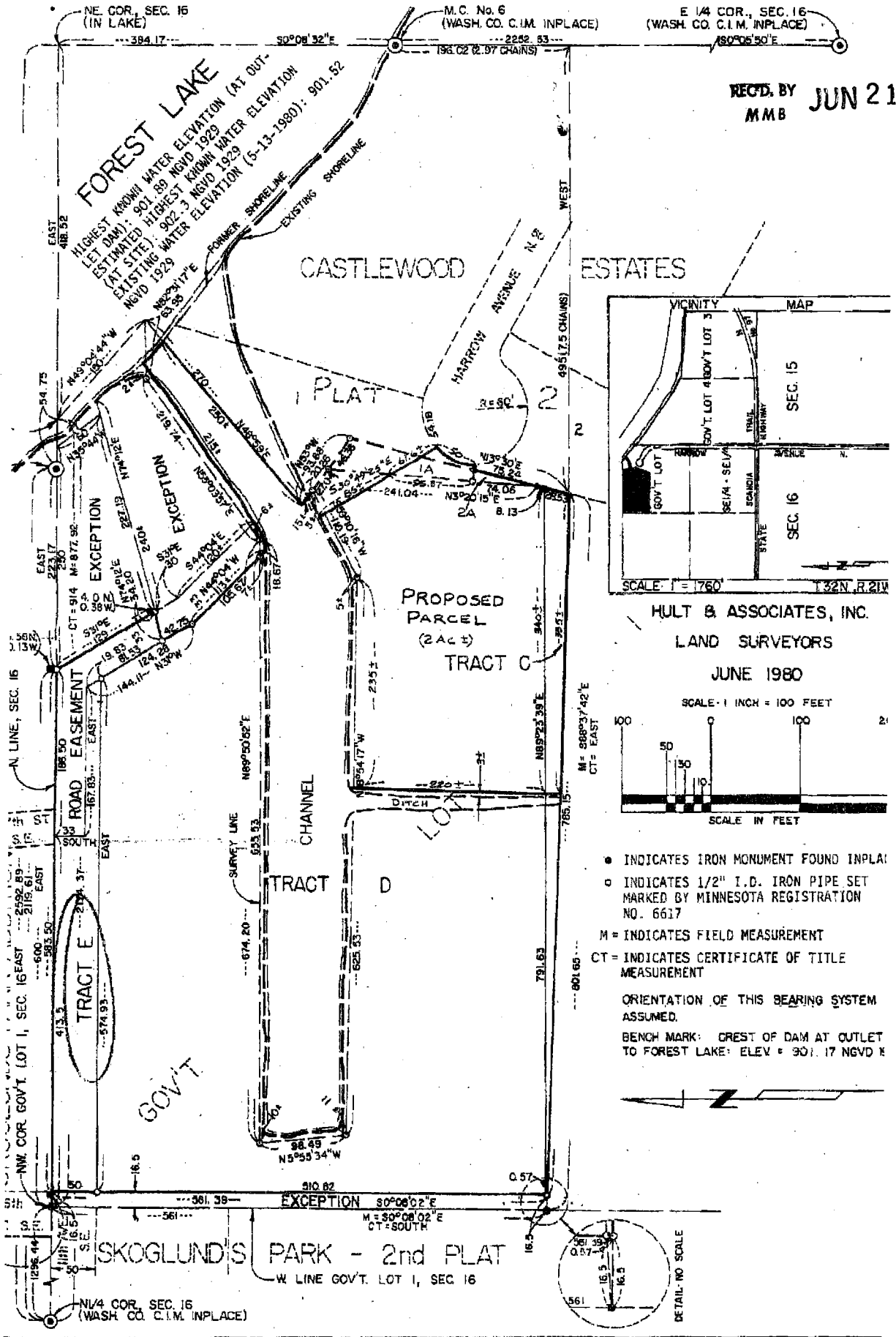
ATTEST:

          /s/ Robert R. Houle            
Clerk

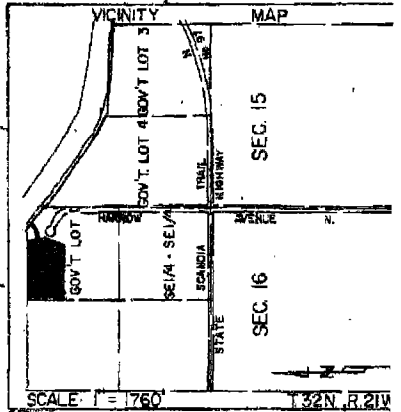
Hult Copy

# REGISTERED LAND SURVEY No. 107

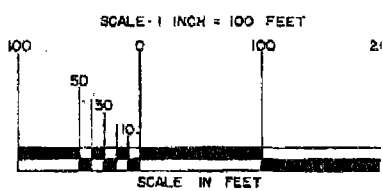
WASHINGTON COUNTY, MINNESOTA



REC'D. BY JUN 21 1989  
MMB



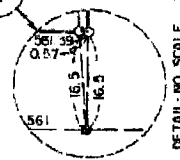
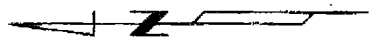
HULT & ASSOCIATES, INC.  
LAND SURVEYORS  
JUNE 1980



- INDICATES IRON MONUMENT FOUND IN PLACE
- INDICATES 1/2" I.D. IRON PIPE SET MARKED BY MINNESOTA REGISTRATION NO. 6617
- M = INDICATES FIELD MEASUREMENT
- CT = INDICATES CERTIFICATE OF TITLE MEASUREMENT

ORIENTATION OF THIS BEARING SYSTEM ASSUMED.

BENCH MARK: CREST OF DAM AT OUTLET TO FOREST LAKE: ELEV = 901.17 NGVD



SKOGLUND'S PARK - 2nd PLAT  
W LINE GOV'T. LOT 1, SEC 16