

AMENDED
PETITION FOR ANNEXATION OF
PLATTED LAND OR UNPLATTED LAND OF 200 ACRES OR LESS
MINNESOTA STATUTES, SECTION 414.033 SUBD. 5

REC'D. BY
MMB MAR 31 1989
REC'D. BY
MMB APR 05 1989

To: Common Council
City Hall
Rochester, MN 55901

The undersigned being (all) (a majority) of the owners in number of the land hereinafter described which abuts the City of Rochester, petition the Common Council to annex said land to the City of Rochester: (If more space is needed, attach additional sheet)

Description: See Attached

Reason for Annexation: Residential Development

Total Number of Owners: Two
"Owners" include each fee holder, contract for deed purchaser, joint tenant, and tenant in common.

Area of Land to be Annexed in Acres:

Platted 0 Unplatted XXXX 7.02 Total XXXX 7.02

Existing Population of Area to be Annexed: 0

IN WITNESS WHEREOF we have subscribed to this petition of this 29th day of March, 1989.

Respectfully submitted, (Additional names may be put on attached sheet if necessary.)

George D. Ferr
(Owner)

500 W 1st Ave, Rochester, MN 55902
(Address)

Andrew Boyer
(Owner)

1420 S Broadway Dr, Rochester, MN 55902
(Address)

DISTRIBUTION:

- City Clerk (White Copy)
- Consolidated Planning Department (Yellow Copy)
- Township Board (Blue Copy)
- Olmsted County Board (Green Copy)
- Minnesota Municipal Commission (Pink Copy)
- Petitioner (Goldenrod Copy)

ANNEXATION: FORM NO. 1

Petition for Annexation

REC'D. BY APR 05 1989
MMR

REVISED 04/03/89

AMENDED
ANNEXATION DESCRIPTION

That part of the South Half of the Southeast Quarter of Section 9, Township 106 North, Range 14 West, Olmsted County, Minnesota, described as follows:

Commencing at the southeast corner of said Southeast Quarter; thence westerly on a Minnesota State Plane Grid Azimuth from north of 269 degrees 39 minutes 28 seconds along the south line of said Southeast Quarter 405.10 feet to the point of beginning; thence northerly 359 degrees 39 minutes 28 seconds azimuth 400.00 feet; thence westerly 269 degrees 39 minutes 28 seconds azimuth 742.30 feet; thence northerly 359 degrees 39 minutes 28 seconds azimuth 467.49 feet; thence westerly 260 degrees 53 minutes 55 seconds azimuth 10.12 feet; thence southerly 179 degrees 39 minutes 28 seconds azimuth 865.95 feet to the south line of said Southeast Quarter; thence easterly 89 degrees 39 minutes 28 seconds azimuth along said south line 752.30 feet to the point of beginning.

Said tract contains 7.02 acres more or less.

REC'D. BY MMB MAR 31 1989

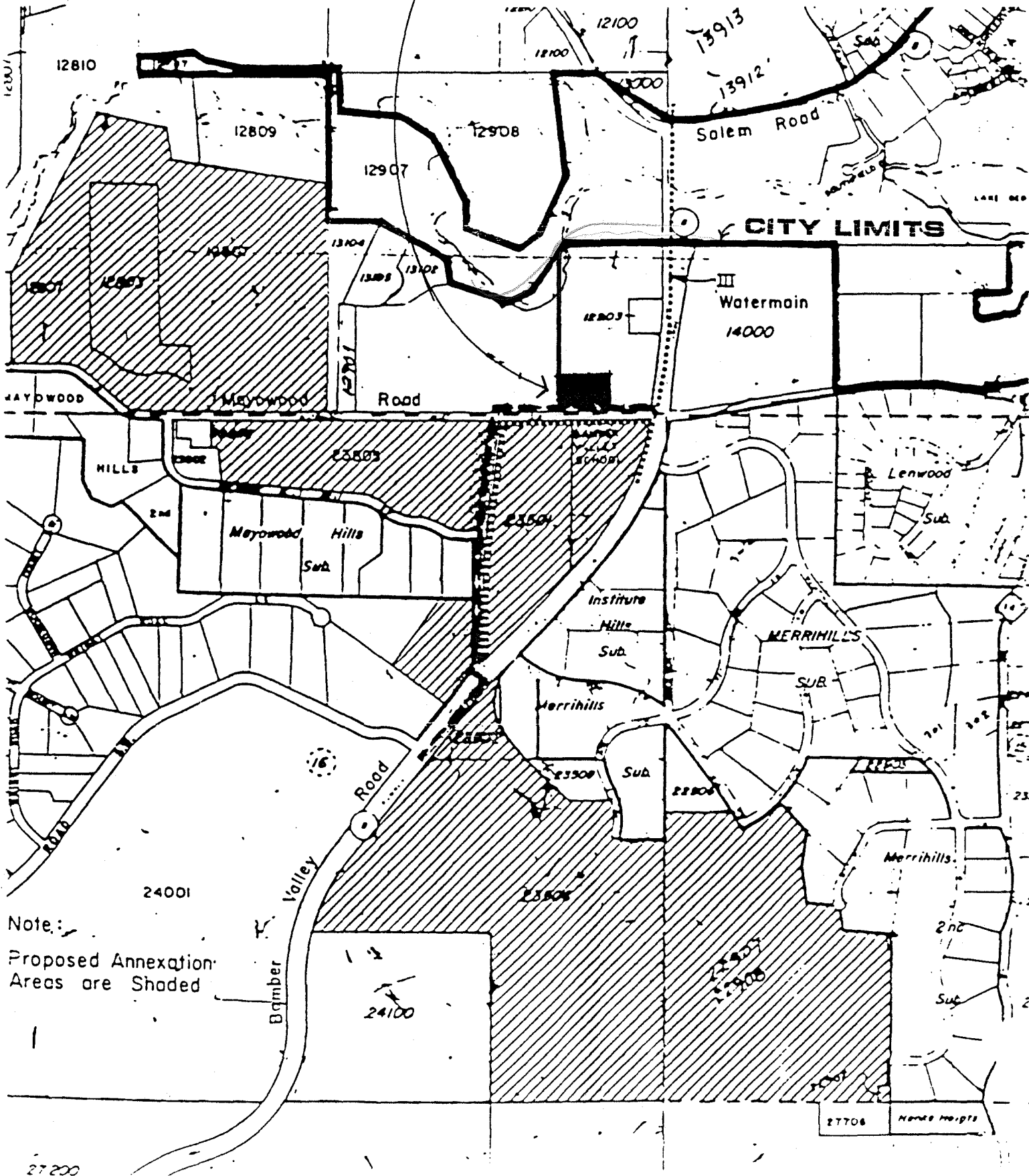
7.02 ACRES ANNEXATION AREA

REC'D. BY MMB APR 05 1989

AMENDED



Scale 1" = 1000'




Note:
Proposed Annexation
Areas are Shaded

REC'D. BY MAR 31 1989
MMB

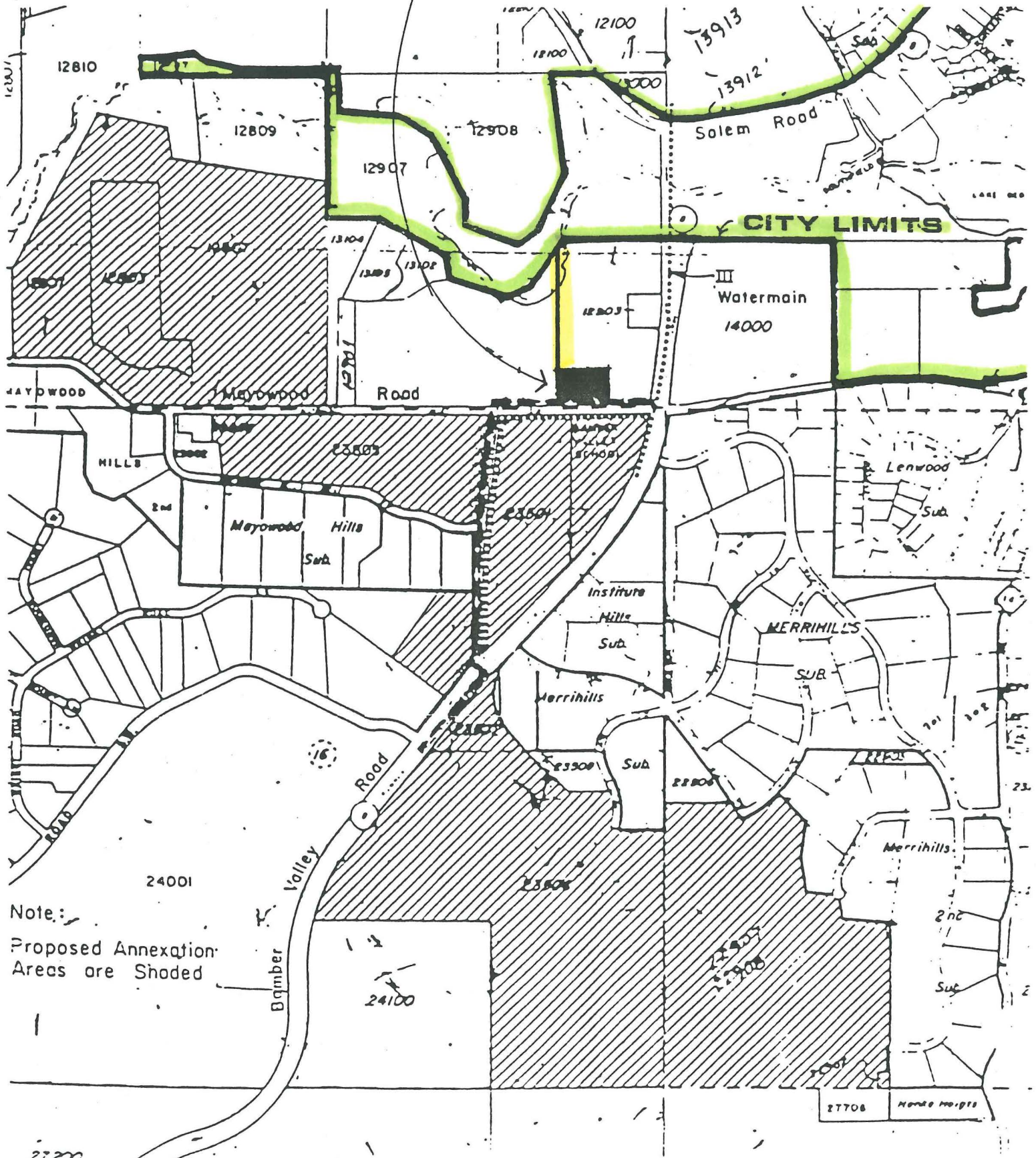
REC'D. BY APR 14 1989
MMB

7.02 ACRES ANNEXATION AREA

AMENDED



Scale 1" = 1000'



Note:
Proposed Annexation
Areas are Shaded

27200