

REC'D. BY
MMB FEB 19 1988

ORDINANCE NO. 163

AN ORDINANCE ANNEXING CERTAIN LAND INTO THE CORPORATE LIMITS
OF THE CITY OF WATERTOWN, CARVER COUNTY, MINNESOTA

THE CITY COUNCIL OF THE CITY OF WATERTOWN, CARVER COUNTY, MINNESOTA, ORDAINS:

Section 1. Pursuant to Minnesota Statutes Section 414.033, Subd. 5, the City Council of the City of Watertown heretofore accepted a Petition for Annexation of certain land into the corporate limits of the City of Watertown as hereinafter described. The Petition was made by all of the owners of said land and copies of the Petition were filed as required by law with the Minnesota Municipal Board, the Board of Supervisors of the Town of Watertown, and the Carver County Board of Commissioners. The Board of Supervisors of Watertown Township consented to the annexation and waived the 90 day waiting period. The City Council determined that said land abuts the present corporate limits of the City of Watertown, that said land is platted and is not included within any other municipality nor does said land border any other municipality, and that said land is now or is about to become urban or suburban in character, and that said land is conditioned as properly to be subject to municipal government and that annexation of said land will be in the best interest of the City of Watertown and the land to be annexed.


Section 2. THE CORPORATE LIMITS OF THE CITY OF WATERTOWN ARE DECLARED HEREBY EXTENDED TO ENCOMPASS AND INCLUDE ALL THAT CERTAIN LAND DESCRIBED AS FOLLOWS:

Outlots 20, 21, 22, 24, and 25, except the South 209 feet of the East 232.69 feet of said Outlot 25, Village of Watertown, also known as Town or Townsite of Watertown, according to the plat thereof on file and of record in the office of the County Recorder,, Carver County, Minnesota.

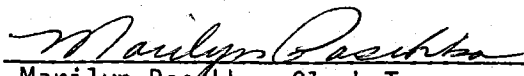
Section 3. The City Clerk-Treasurer is hereby directed to file certified copies of this Ordinance with the Minnesota Municipal Board, the Town Clerk of the Town of Watertown, the Carver County Auditor, and the Minnesota Secretary of State and to publish this Ordinance in the Carver County News, all as required by law.

Section 4. This Ordinance takes affect upon passage and publication and the filing of certified copies as directed in Section 3 and approval by the Minnesota Municipal Board.

Adopted by the City Council of the City of Watertown this 16th day of February, 1988.


Dale Liestman, Mayor

Attest:


Marilyn Paschka, Clerk-Treasurer

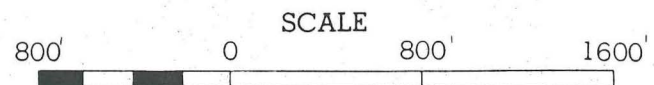


- A. WILBUR D LIGHT
BK. 155, P. 410
- B. VILLAGE OF WATERTOWN
BK 44, P. 131
- C. FULLERTON LUMBER CO.
CTF NO. 1837
- D. RUTH B. BLOMQUIST ETAL
CTF NO. 5704
BK 86, P. 496 & 561
- E. JAMES D. EMERY
BK 75, P. 175
- F. DELL B. HAYES
BK 104, P. 287
- G. CHAS. P. THOMPSON
BK 62, P. 394
- H. WATERTOWN H. R. A.
BK. 165, P. 453

MAP OF
WATERTOWN
 CARVER COUNTY
 POP. 1826

MUNICIPALITIES OF
CARVER CO.

PREPARED BY THE
 MINNESOTA DEPARTMENT OF TRANSPORTATION
 TECHNICAL SERVICES DIVISION
 IN COOPERATION WITH THE
 U.S. DEPARTMENT OF TRANSPORTATION
 FEDERAL HIGHWAY ADMINISTRATION



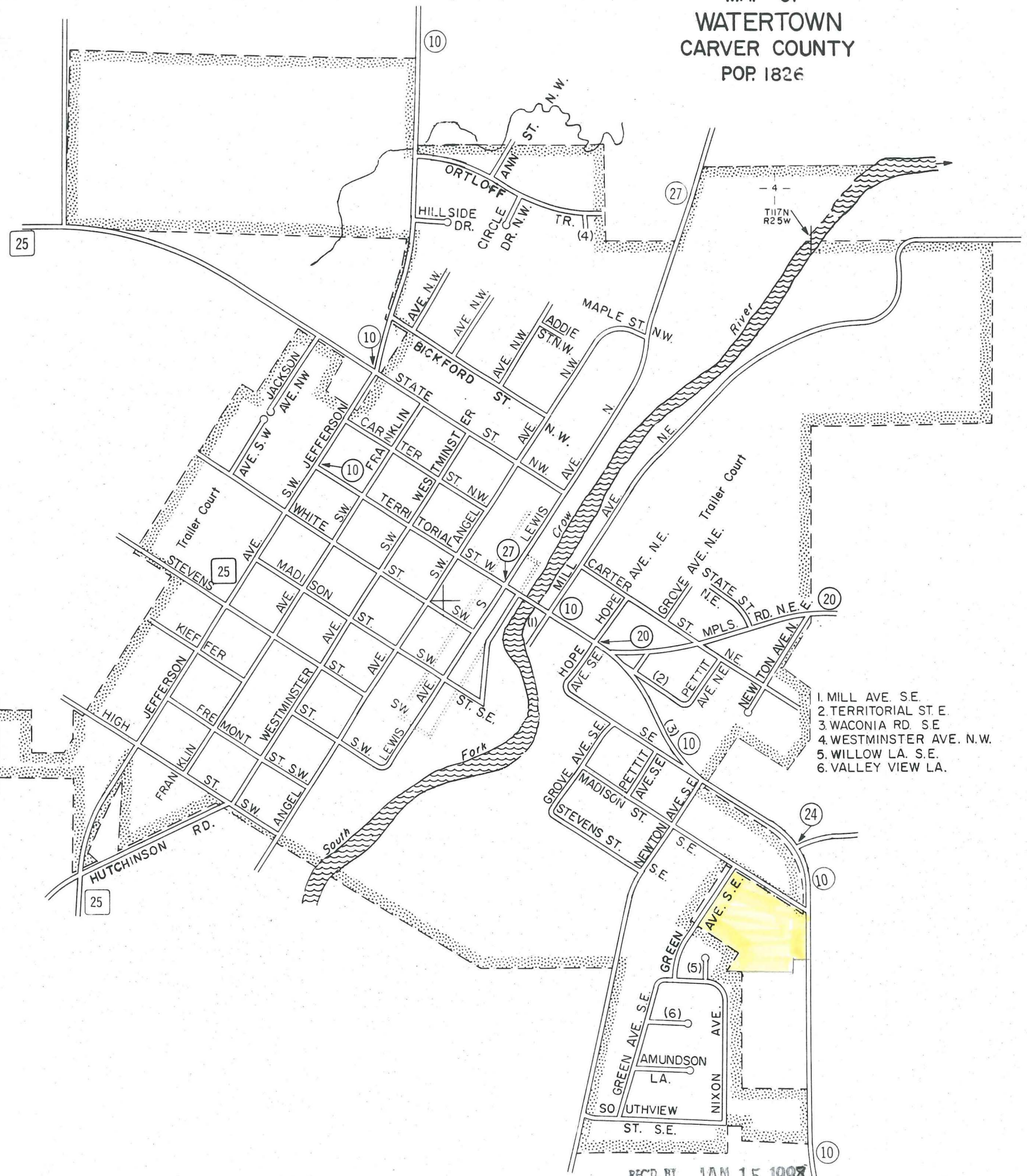
1987

BASIC DATA 1984



LEGEND

- INTERSTATE TRUNK HIGHWAY 35
- U.S. NUMBERED TRUNK HIGHWAY 10
- STATE NUMBERED TRUNK HIGHWAY 6
- COUNTY STATE AID HIGHWAY 3
- COUNTY ROAD 7
- COUNTY STATE AID HIGHWAY IN ADJOINING COUNTY (2)
- COUNTY ROAD IN ADJOINING COUNTY (1)
- CORPORATE LIMITS [dotted line]
- CENTRAL BUSINESS DISTRICT BOUNDARY [dashed line]



1. MILL AVE. S.E.
2. TERRITORIAL ST. E.
3. WACONIA RD. S.E.
4. WESTMINSTER AVE. N.W.
5. WILLOW LA. S.E.
6. VALLEY VIEW LA.

REC'D BY JAN 15 1988