

PETITION FOR ANNEXATION

REC'D. BY
JAN 16 1987

TO THE COUNCIL OF THE CITY OF MILACA, MINNESOTA:

We, the undersigned, all the owners of the territory described below, hereby request the Council to annex this territory to the City and to extend the City boundaries to include the same, and for that purpose respectfully state:

1. The territory to be annexed consists entirely of unplatted lands not exceeding 200 acres in area. All of these lands lie entirely within the County of Mille Lacs, Minnesota, and the description of each such lands is as follows:

A-4362 { TRACT ONE: The East 200.00 feet of the North 570.00 feet of the South 1670.00 feet of the West Half of the Southwest Quarter ($W\frac{1}{2}$ of $SW\frac{1}{4}$) of Section Twenty-four (24), Township Thirty-eight North (38N), Range Twenty-seven West (27W), subject to public highway easements (all lines parallel to appropriate section lines), containing 2.617 acres, more or less;

TRACT TWO: The East 200.00 feet of the North 500.00 feet of the South 1100.00 feet of the Southwest Quarter of Southwest Quarter ($SW\frac{1}{4}$ of $SW\frac{1}{4}$) of Section Twenty-four (24), Township Thirty-eight North (38N), Range Twenty-seven West (27W), subject to public highway easement (all lines parallel to appropriate section lines), containing 2.296 acres, more or less;

A-4363 { TRACT THREE: The South Half of Northwest Quarter ($S\frac{1}{2}$ of $NW\frac{1}{4}$), except 5.76 acres to railroad and except tract to Rural Coop Power Association and except 1.45 acres to Highway 23 and except 2.0 acres to cemetery and except 2.21 acres described in Book 108 Deeds, page 152, and except tract as described in Book 1 of Contracts, page 445, and except 19.69 acre Parcel #27 and except 3.85 acre Parcel #227 to Highway 169, of Section Thirty (30), Township Thirty-eight North (38N), Range Twenty-six West (26W), containing 25.19 acres, more or less.

TRACT FOUR: The West Thirty (30) acres of the Southwest Quarter of the Northeast Quarter ($SW\frac{1}{4}$ of $NE\frac{1}{4}$) of Section Thirty (30), Township Thirty-eight North (38N), Range Twenty-six West (26W), subject to public highways, containing 30 acres, more or less.

2. The territory described above abuts upon the City limits of Milaca, Minnesota, at the North boundary and at the East boundary thereof and none of it is presently included within the corporate limits of any incorporated city.
3. All of this territory is about to become urban or suburban in character.

Dated: October 28, 1986.

THE NAMES OF ALL PARTIES
ENTITLED TO NOTICE UNDER
M.S.A. 414.09:

County of Mille Lacs
c/o Elmer Warolin
Auditor/Treasurer

The Town of Milaca
c/o Leona Lee, Clerk


The Town of Borgholm
c/o Trudy Wedell, Clerk


Mille Lacs County
Planning Commission
c/o Doug Lien, Secretary

MILACA GOLF CLUB


By 
Chief Executive Officer
(Tract One)

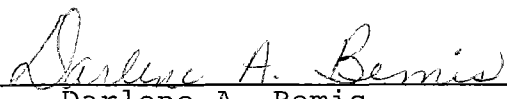

Dale G. Vanderpoel


Alyce M. Vanderpoel
(Tract Two)


Wayne A. Siemers


Shirley E. Siemers
(Tract Three)


Alden R. Bemis


Darlene A. Bemis
(Tract Four)

