

JUL 23 1986

AN ORDINANCE ANNEXING PROPERTY
TO THE CORPORATE LIMITS
OF THE CITY OF MANKATO

WHEREAS, certain property described below is not presently included in the corporate limits of any incorporated city, village, or borough; and

WHEREAS, pursuant to Minnesota Statutes 414.033, Subd. 5, a majority of the owners of such property described below have petitioned the City of Mankato for annexation of such property; and

WHEREAS, the property is located adjacent to existing City boundaries and can be served with public utilities; and

WHEREAS, the Council of the City of Mankato finds that the property is about to become urban in character and no objections to the annexation have been received.

NOW, THEREFORE, the Council of the City of Mankato hereby ordains that the corporate limits of the City are extended to include the land described as follows and the same is hereby annexed to and included within the City of Mankato as effectively as if it had originally been a part thereof:


The South Half of the Northeast Quarter of the Southeast Quarter,
Section 9, Township 108 North, Range 26 West, containing 20.04 acres.

The City Clerk is hereby directed to file copies of this Ordinance with the Minnesota Municipal Board, the Secretary of State, the Blue Earth County Auditor, and the Mankato Town Board.


This Ordinance shall take effect 30 days after its passage, due publication thereof, and approval by the Minnesota Municipal Board.

Adopted this 14th day of July, 1986.

City of Mankato


Herbert Mocol, Mayor

ATTEST:


Carla S. Raberge, City Clerk

T.H. 14

LOT 1
BLK 1

LAKE

DCROTHY

H

9 10 11 12 13

BLOCK TWO

BLVD

2

APACHE

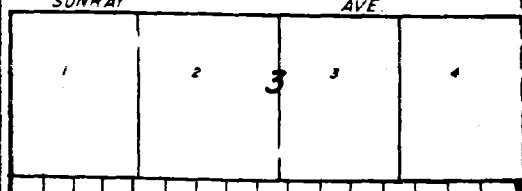
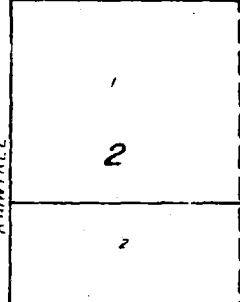
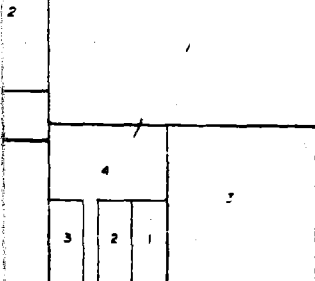
ROAD

BLOCK ONE

BLOCK ONE

STIOUX

AVE. --- EAST



1 2 3 4 5 6 7 8 9 10 11 12 13 14 15 16

FAIR ST.



PEACE-
PIPE
PARK

