

Proposed Ordinance No. 10/86

ORDINANCE NO. 904

AN ORDINANCE EXTENDING THE CORPORATE LIMITS OF THE CITY OF OWATONNA TO INCLUDE CERTAIN UNINCORPORATED UNPLATTED LAND ABUTTING UPON THE CITY LIMITS.

WHEREAS, a petition of 100% of the owners of the property herein described asks annexation of the said described property to the City of Owatonna; and

WHEREAS, the quantity of land embraced within the area described in the petition and bounded as described is 38.31 acres, more or less, no part of which is included within the limits of an incorporated city; and

WHEREAS, on January 16, 1986, a copy of said petition was sent to the Owatonna Township Board of Supervisors, Steele County Board of Commissioners and the Minnesota Municipal Board; and

WHEREAS, more than ninety (90) days have elapsed since service of notice to Township, County and Municipal Board without objection being posed; and

WHEREAS, the City of Owatonna is a city of the third class operating under a Home Rule Charter adopted pursuant to the provisions of the Constitution and Laws of the State of Minnesota.

NOW THEREFORE, THE CITY COUNCIL OF THE CITY OF OWATONNA DO ORDAIN:

SECTION 1. The City Council hereby determines:

1. That the annexation will be to the best interest of the City of Owatonna and of the property affected.
2. The property described herein abuts immediately upon the corporate limits of the City of Owatonna and is suitably conditioned for and needs urban government.
3. That none of said territories are now included within the limits of the City.

SECTION 2. That the following described property, referred to in the preamble of this ordinance, situate in the County of Steele, State of Minnesota, to-wit:

All that part of the NE 1/4 of Section 20 and the NW 1/4 of Section 21, Township 107 North, Range 20 West, lying north and east of the Straight River, that is not now a part of the City of Owatonna. Said described property consists of approximately 11.45 acres in Section 20, and approximately 26.86 acres in Section 21.

Containing 38.31 acres, more or less.

be and the same hereby is annexed to the City of Owatonna and shall, upon the effective date of this ordinance, become a part of the City of Owatonna as effectively as if it had been originally a part thereof, and the corporate limits of said City of Owatonna are hereby extended to include said unplatted land.

SECTION 3. This ordinance is enacted pursuant to the provisions of Minnesota Statutes, Chapter 414, Section 414.033, Subd. 5 and Subd. 6.

SECTION 4. Upon its adoption, approval and publication, a certified copy of this ordinance shall be filed with each of the following:


Owatonna Town Clerk  
Minnesota Municipal Board  
Steele County Auditor  
Minnesota Secretary of State

as provided by law.

SECTION 5. This ordinance shall take effect upon its passage, publication and filing of the certified copies as provided hereinabove.

Passed and adopted this 20th day of May, 1986, with the following vote: Aye 7; No 0; Absent 0.

Approved and signed this 20th day of May, 1986.

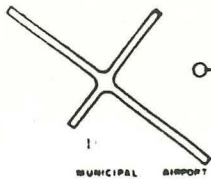
  
\_\_\_\_\_  
Mayor

ATTEST:

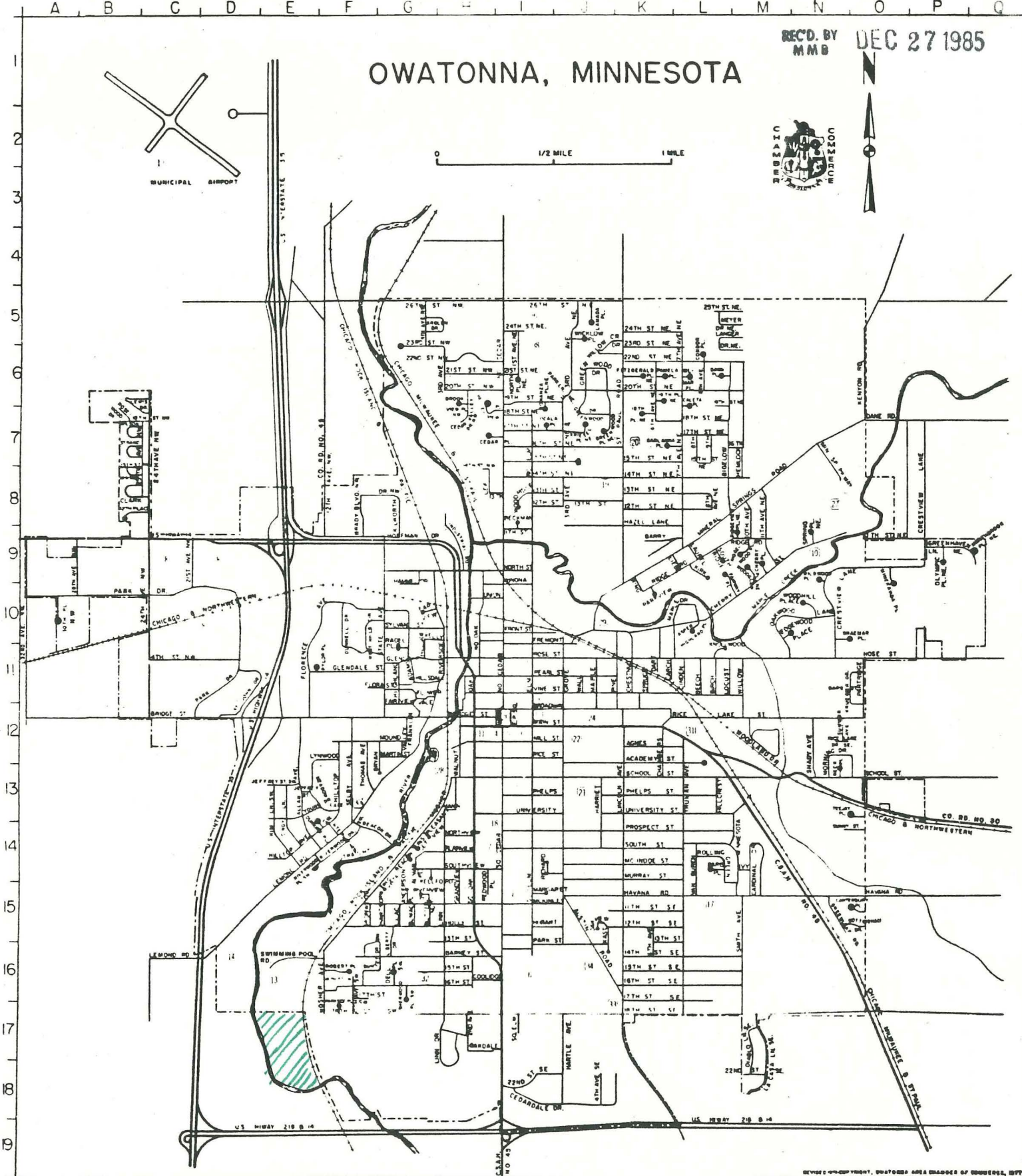
  
\_\_\_\_\_  
City Clerk-Treasurer

REC'D. BY  
MMB  
DEC 27 1985

# OWATONNA, MINNESOTA



0 1/2 MILE 1 MILE



**PUBLIC BUILDINGS & LOCATIONS**

No. on Map	Name	Code
1	Airport	C-3
15	Brooktree Golf Course	P-10
2	Bus Depot	F-9
3	Chamber of Commerce	I-12
14	Country Club	D-16
5	Court House (Steele County)	I-12
6	Fairgrounds & Multi-Purpose Bldg.	I-16

**No. on Map**

**Name**

**Code**

8	Industrial Park	C & D-9 & 10
9	Library	I-12
10	Municipal Golf Course	N-9
37	Municipal Utilities	H-12
11	Police & Sheriff Dept.	H-12
12	Post Office	I-12
13	Swimming Beach-Kohlmer Lake	E-16
16	West Hills: Arts Council-City Hall-County Annex City Auditorium-Center - Indus. Tennis	F 10 & 11