

JUL 16 1986

ORDINANCE 77 ANNEXING REAL ESTATE TO THE CITY OF TYLER

The City Council of the City of Tyler does ordain that:

WHEREAS, It is in the best interests of the City of Tyler and in the best interests of the territory described in the Petition for Annexation submitted to said City that the territory be annexed and,

WHEREAS, no objections to this annexation have been received by the City of Tyler,

THEREFORE, The City Council of the City of Tyler ordains that the following described real estate, including the abutting streets, highways and rights of way are annexed and incorporated into the City of Tyler, Minnesota:

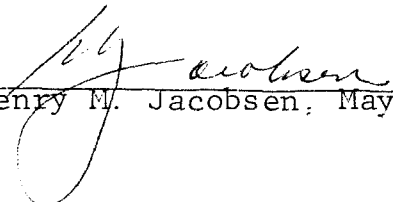
That part of the Northeast Quarter of Section 9, Township 109 North, Range 44 West of the Fifth Principal Meridian in Lincoln County, Minnesota, described as follows:

Commencing at the Northeast corner of said northeast quarter; thence west assumed bearing, along the north line of said northeast quarter, a distance of 2135.65 feet to the point of beginning of the tract to be described; thence south  $01^{\circ} 13' 39''$  east, along a line parallel with the east line of said section, a distance of 658.52 feet; thence west, along a line parallel with the north line of said northeast quarter, a distance of 503.40 feet, to the west line of said northeast quarter; thence north  $00^{\circ} 30' 17''$  west, along the west line of said northeast quarter, a distance of 698.39 feet, to the northwest corner of said northeast quarter; thence east, along the north line of said northeast quarter a distance of 494.59 feet, to the point of beginning. Said tract contains 8.00 acres. Subject to easements and reservations of record.

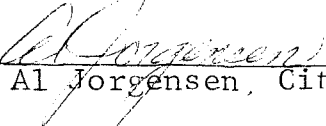
All of the above described property being in the County of Lincoln, State of Minnesota.

This ordinance shall become effective upon publication.

Dated: July 14, 1986

  
Henry M. Jacobsen, Mayor

Attest:

  
Al Jorgensen, City Clerk/Administrator

REC'D. BY  
MMB  
NOV 22 1985

# MUNICIPALITIES OF LINCOLN CO.

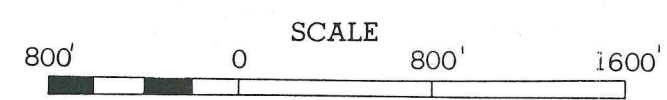
PREPARED BY THE  
MINNESOTA DEPARTMENT OF TRANSPORTATION  
TECHNICAL SERVICES DIVISION  
IN COOPERATION WITH THE  
U.S. DEPARTMENT OF TRANSPORTATION  
FEDERAL HIGHWAY ADMINISTRATION



## LEGEND

- INTERSTATE TRUNK HIGHWAY.....(35)
- U.S. NUMBERED TRUNK HIGHWAY.....(10)
- STATE NUMBERED TRUNK HIGHWAY.....(6)
- COUNTY STATE AID HIGHWAY.....(3)
- COUNTY ROAD.....(7)
- COUNTY STATE AID HIGHWAY IN  
ADJOINING COUNTY.....(2)
- COUNTY ROAD IN ADJOINING COUNTY.....(1)
- CORPORATE LIMITS.....
- CENTRAL BUSINESS DISTRICT BOUNDARY.....

MAP OF  
TYLER  
LINCOLN COUNTY  
POP. 1353



1985  
BASIC DATA-1977

