

JUN 22 1984

11A

ORD. NO. 616

## ORDINANCE ANNEXING LAND

THE CITY OF MONTEVIDEO DOES ORDAIN:

1. The City Council of Montevideo finds as facts:

1.1 That a petition has been filed with the City of Montevideo by all the owners of the hereinafter described land requesting that the same be annexed to the City of Montevideo.

1.2 That copies of said petition have been filed with the Minnesota Municipal Board, the Town Board of Sparta Township and the County Board of Chippewa County.

1.3 That a waiver of objections to the annexation of the premises to the City of Montevideo executed by Sparta Township has been filed with the Minnesota Municipal Board and with the City of Montevideo.

1.4 That the hereinafter described premises abut upon the City limits of the City of Montevideo and are located in Sparta Township in Chippewa County, Minnesota.

1.5 That said premises are suburban in character or are about to become suburban in character, and are susceptible to municipal control by the City of Montevideo.

1.6 That the annexation of said premises to the City of Montevideo is in the best interest of the City of Montevideo and the territory to be annexed.

1.7 That said premises are less than two hundred (200) acres.

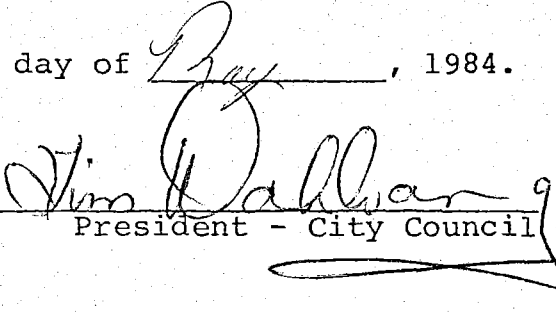
2. That pursuant to Minnesota Statute § 414.033, Subd. 5, that certain tract of land in the County of Chippewa and State of Minnesota described as follows:

Lot One (1), Block One (1), Blabaum Addition to the City of Montevideo

be and the same hereby is annexed to the City of Montevideo and incorporated into its City limits.

3. This Ordinance shall take effect thirty (30) days after its passage and publication.

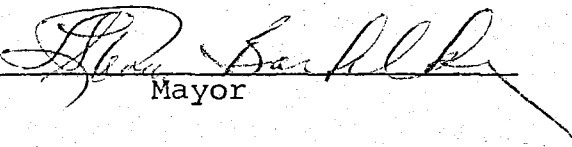
Passed and adopted this 21st day of May, 1984.


  
President - City Council

ATTEST:

  
City Clerk

The foregoing Ordinance is hereby approved this 21st day of May, 1984.

  
Mayor



THOMAS N. ROEBERG  
CONSULTING ENGINEER

1983



PLEASE REPORT ALL ERRORS AND OMISSIONS TO THE CITY ENGINEER

CHIPPEWA RIVER

SUNSET CEMETERY

MUNICIPAL AIRPORT

IP INDUSTRIAL

RO

R

RF

R

IP GOV'T LOT 3

CR

RM

RM

I1

R

CB

HB

I2

R

CR

RM

RM

RM

IP

I2

R

CR

RM

RM

RM

F

